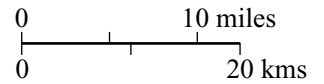
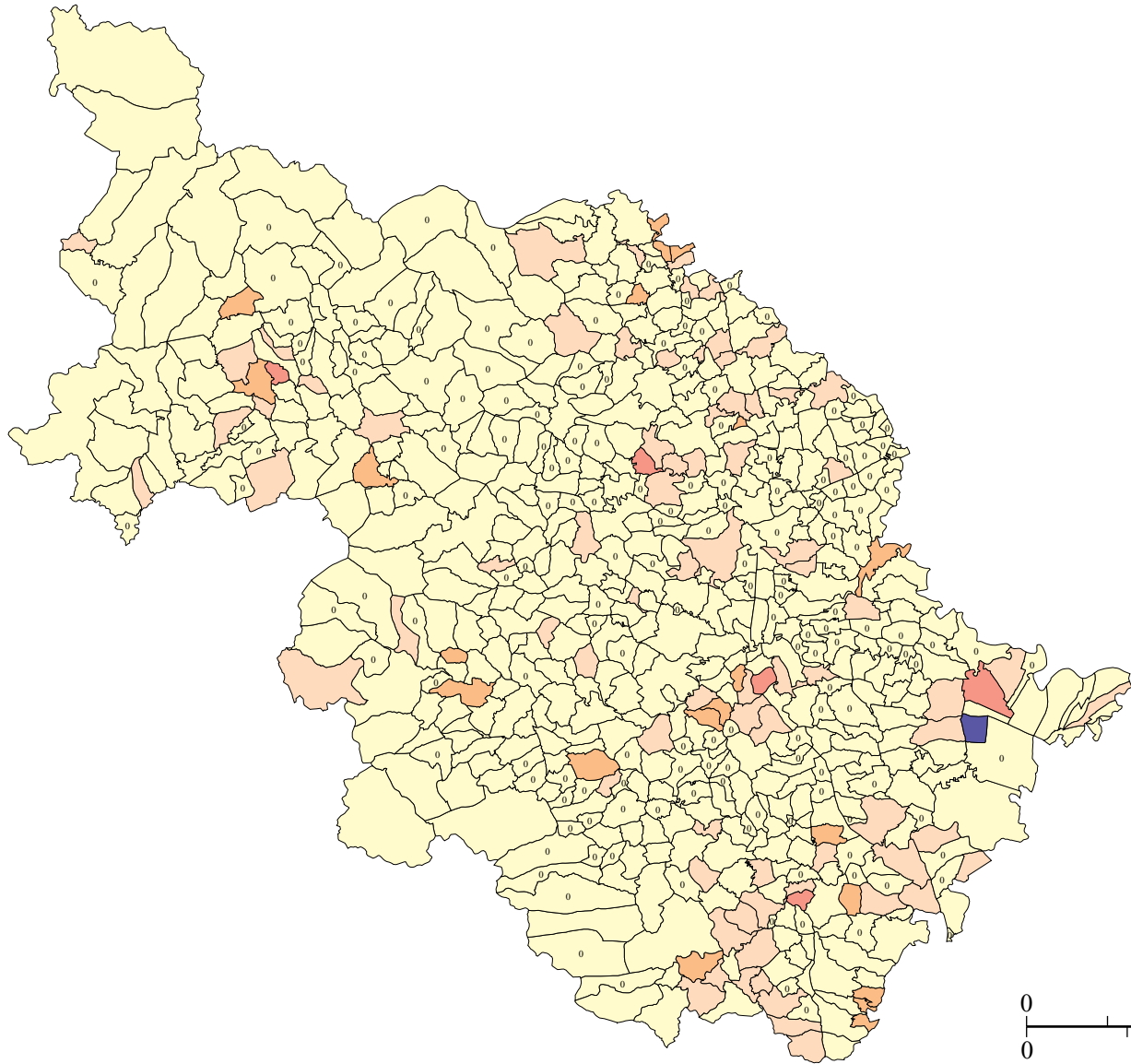



WEST RIDING



Per centage of exempt households



Map 10. West Riding: per centage of exempt households